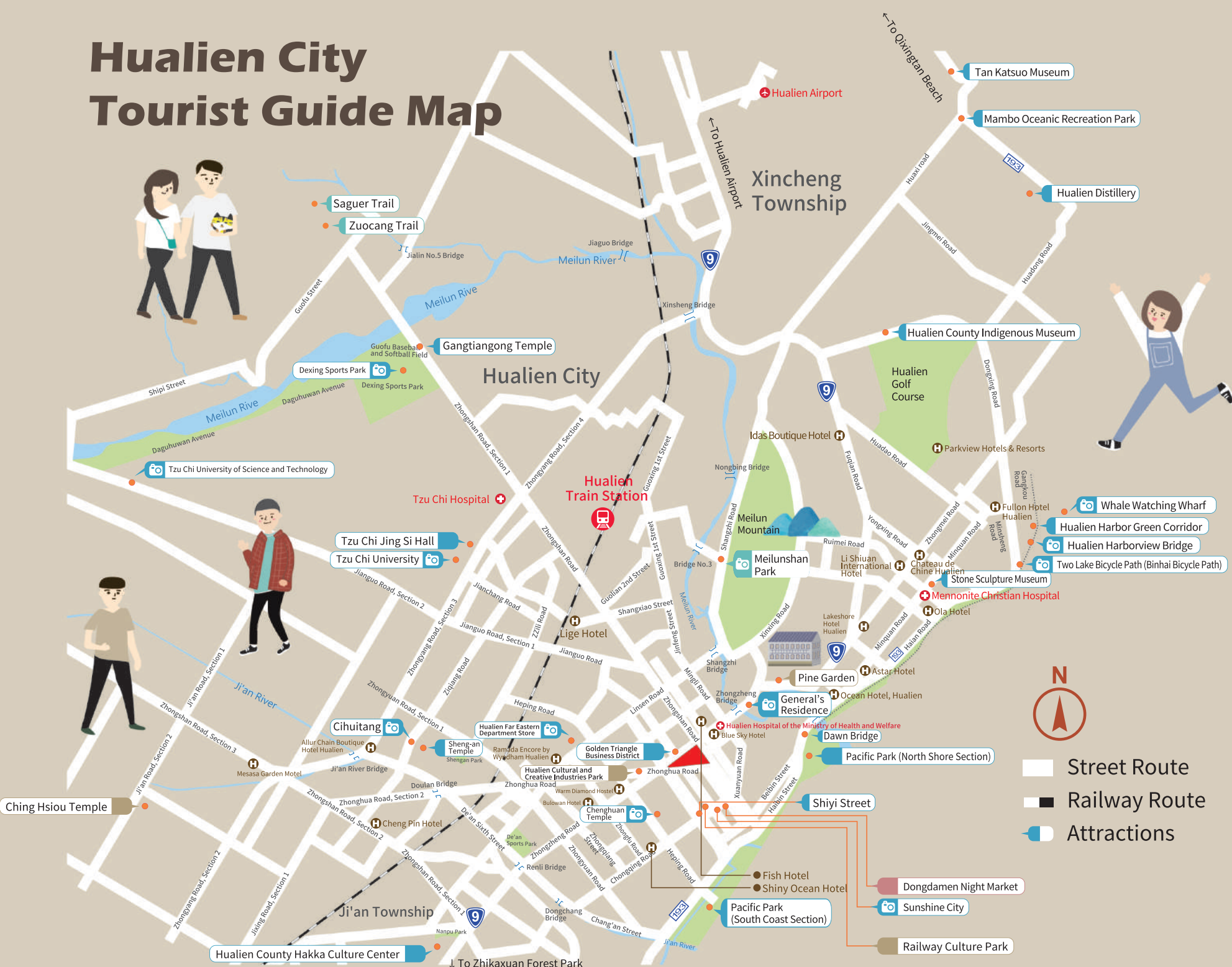


Hualien City Tourist Guide Map



Hotel star rating

The following hotel ratings are based on information on the Taiwan Travel and Accommodation website of the Tourism Bureau of the Ministry of Transportation and Communication at <https://taiwanstay.net.tw/>

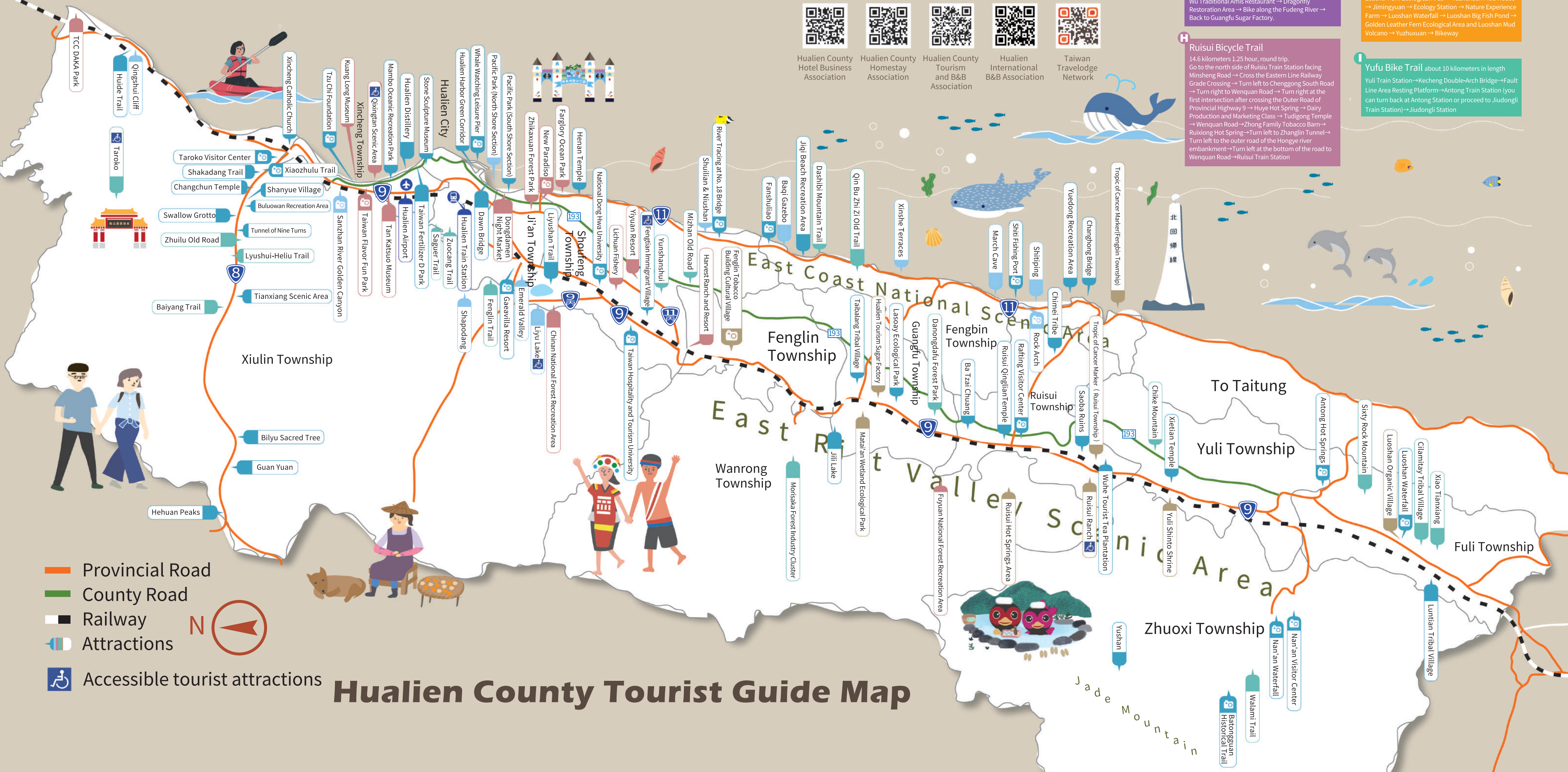
| Star | Name | Address | Phone |
|------|-------------------------------------|--|--------------|
| ★ | Grand Cosmos Hotel | No. 368, Section 2, Wenquan Rd., Ruisui Township, Hualien County | (02)89786688 |
| ★ | Farglory Hotel | No. 18 Shanling, Yanliao Village, Shoufeng Township | (03)8123999 |
| ★ | Parkview Hotels & Resorts | Hualien City Forest Park 1-1 | (03)8222111 |
| ★ | Chateau de Chine Hotel Hualien | No. 2, Yongxing Road, Meilun District, Hualien City | (03)8235388 |
| ★ | Silks Place Taroko | No. 18, Tianxiang Rd., Fushi Village, Xiulin Township | (03)8691155 |
| ★ | Promisedland Resort & Lagoon | No. 1 Li Hsiang Road, Shoufeng Township | (03)8656789 |
| ★ | Fullon Hotel Hualien | No. 51, Minsheng Road, Hualien City | (03)8239988 |
| ★ | Lakeshore Hotel-Hualien | No. 142, Jung Mei Road, Hualien City | (03)8222666 |
| ★ | Azure Hotel | No. 590, Zhongzheng Road, Hualien City | (03)8336686 |
| ★ | Azure Hotel II | No. 28, Sanmin Street, Hualien City | (03)8336686 |
| ★ | Astar Hotel | No. 6-1, Minguan Road, Hualien City | (03)8326111 |
| ★ | Ola Hotel | No. 11, Hai'an Road, Hualien City | (03)8227188 |
| ★ | Ocean Hotel Hualien | No. 5, Minquan Road, Hualien City | (03)8338158 |
| ★ | Ramada Encore by Wyndham Hualien | No. 33 Linsen Road, Hualien City | (03)8350666 |
| ★ | Shiny Ocean Hotel | No. 217, Chongqing Road, Hualien City | (03)8325788 |
| ★ | Lige Hotel | No. 258, Shangxiao Street, Hualien City | (03)8349922 |
| ★ | Taisugar Hualien Hotel | No. 19, Tangchang Street, Dajin Village, Guangfu Township | (03)8705881 |
| ★ | Fish Hotel | No. 50, Sanmin Street, Hualien City | (03)8315600 |
| ★ | Farglory Hotel | 2nd Floor, No. 99, No. 37 Lin Mingren, Dongchang Village, Ji'an Township | (03)8534099 |
| ★ | Allur Boutique Hotel Hualien Branch | No. 98, Section 3, Zhongyang Road, Sheng'an Village, Ji'an Township | (03)8547777 |
| ★ | Cheng Pin Hotel | 2F-6, No. 11, Yichang 6th Street, Yichang Village, Ji'an Township | (03)8523100 |
| ★ | Li-Shiuan International Hotel | No. 99-1, Zhongmei Road, Hualien City | (03)8246898 |



Bike Tours

- A Two Lake Bicycle Path**
35.5 kilometers long, about 3.5 hours one way
De-Yen Beach Botanical Park → Qingtan Community → Shiba Heights → Chajia-bi Lighthouse → Dawn Bridge → Hualien Harbor → North Shore Section of Pacific Park → South Shore Section of Pacific Park → Chung Hwa Pulp Corp., Hualien mill → Old Railway → Mugus River Bridge → Hongshing Villa → Liyu Lake Scenic Area
- B Chuying Water Bike Path**
The Qishan Line is 5.1 kilometers in length and the Water Line is 1.6 kilometers in length
Line 1 Chuying Qishan Line → Dashan Bridge in Taichang Village → Jiye Shrine Monument → Hualien district Agricultural Research and Extension Station → Ching Hsiou Temple → Tri-Service Public Cemetery → Sakura Field Health Food Restaurant → Liancheng Lotus Garden → Nanhua Village Pine Forest
Line 2 Chuying Water Line → Nanhua Village Pine Forest → Chuying Bicycle Path → Chuying Water Eco Park → Jian Shuizhen Ecological Trail → Chuying Power Plant → Cross Trail Excavation Memorial → Junda Herb Health World
- C Liyu Lake Huantan Bike Path**
Approximately 5 kilometers in length, 25 to 30 minutes one way
Liyu Lake North Shore → North Shore Water Park → Liyu Lake South Shore → Food and Commercial District → Aquaculture Breeding Institute Hualien
- D Baibaoxi Bicycle Path**
about 7 kilometers in length
Liyu Lake Scenic Area → Chinan National Forest Recreation Area → Liyu Lake Campgrounds → Lao River → Luoshan Waterfall → Baibaoxi Hydraulic Ecological Center
- E Around Shoufeng Township Bicycle Trail**
about 26 kilometers long
Mugus River Bridge → Zhuxue Farm → Pinghe Elementary School → Guangong Bridge → Shoufeng Elementary School → Zhongshan Park → Shuihu Community → Taiwan Hospitality and Tourism University → Incense Cedar Forest Plantation → Bilan Temple → Xiaolao Bridge
- F Fenglin Bicycle Trail**
about 24 kilometers in length
Start from the entrance of Harvest Ranch & Resort on Provincial Highway 9 → Turn right to 15th Road → Fuxing Road → Turn right to Zhonghe Road → Turn left to Xinyi Road → Provincial Highway 9 → Zhengnan Road → Pingxin Road → Shuiyuan Road → Fengming 1st Road → Jidong Industrial Road → Yongkang Road → Xilin Road → Provincial Highway 9
- G Fata'an (Matai'an) Bikeway**
Total distance is about 8 kilometers.
Guangfu Sugar Factory → Cross over Provincial Highway 9 → Fata'an Wetland → Fata'an Culture and History Studio → Liaozi Spring → Kwangfu Hong Wa Wu Traditional Amis Restaurant → Dragonfly Restoration Area → Bike along the Fudeng River → Back to Guangfu Sugar Factory.
- H Ruisui Bicycle Trail**
14.6 kilometers 1.25 hour, round trip.
Go to the north side of Ruisui Train Station facing Minsheng Road → Cross the Eastern Line Railway Grade Crossing → Turn left to Chengong South Road → Turn right to Wenquan Road → Turn right at the first intersection after crossing the Outer Road of Provincial Highway 9 → Huay Hot Spring → Dairy Production and Marketing Class → Tudigong Temple → Wenquan Road → Zhong Family Tobacco Barn → Ruixiong Hot Spring → Turn left to Zhanglin Tunnel → Turn left to the outer road of the Hongze river embankment → Turn left at the bottom of the road to Wenquan Road → Ruisui Train Station
- I Yufu Bike Trail** about 10 kilometers in length
Yuli Train Station → Kecheng Double-Arch Bridge → Fault Line Area Resting Platform → Antong Train Station (you can turn back at Antong Station or proceed to Jiudongli Train Station) → Jiudongli Station
- J Luoshan Bikeway**
Total distance is about 3.7 kilometers.
Fuli Farmers' Association → Luoshan Visitor Center → Luoshan Campground → Mud House → Jimingyuan Workshop → Ecology Station → Luoshan Waterfalls
Branch Line: Jimingyuan → Luoshan Big Fish Pond → Mud Volcano → Luoshan Big Fish Pond → Golden Leather Fern Ecological Area → Yuzhuxuan Mud House → Jimingyuan → Ecology Station → Nature Experience Farm → Luoshan Waterfall → Luoshan Big Fish Pond → Golden Leather Fern Ecological Area and Luoshan Mud Volcano → Yuzhuxuan → Bikeway

Hualien Pretty



Go Hualien

- 1 Taiwan Tourist Shuttle service Taroko Route 1133A**
Taiwan Railway Hualien Station → Tianxiang Station
Departure time from Taiwan Railway Hualien Station: 08:30-15:10 (approximately 1 train per hour)
Departure time from Tianxiang Station: 10:00-17:00
Tourist inquiry hotline: 0800-827656
- 2 Taiwan Tourist Shuttle service Hualien Route 303**
Taiwan Railway Hualien Station → Danongdalu Forest Park Station
Departure time from Taiwan Railway Hualien Station: 08:40-15:30 (approximately 1 train per hour)
Departure time from Danongdalu Forest Park Station: 10:50-17:40 (approximately 1 train per hour)
Tourist inquiry hotline: 0800-827656
- 3 Taiwan Tourist Shuttle service East Coastline 305**
Taiwan Railway Hualien Station → Shihping
Departure time from Taiwan Railway Hualien Station: 08:30 (This is a cruise train by appointment only, minimum of four people per trip)
Please make an appointment by phone 1 day in advance
Reservation hotline: (03)8461899

台灣觀光巴士 Taiwan Tour Bus

Upon the advice of the Tourism Bureau of the Ministry of Transportation and Communications, travel operators have worked together to create a single brand image "Taiwan Tour Bus" to provide travel services. We have put together major attractions in Taiwan into various exciting travel itineraries for you to enjoy FORMOSA! For inquiries, call our hotline | 0800-011765 (tours are available for 1-2 people). For details on the itineraries, visit the Taiwan Tour Bus website at <https://www.taiwantourbus.com.tw>

Taiwan Tour Bus Travel Passport

24H Travel Service Toll-Free Hotline
0800-011765

Other Traffic Information

- Hualien Bus Company** | (03)8338146
- Taroko Bus Transport** | 0800-827656
- Hualien Train Station** | (03)8355941
- Hualien Airport** | (03)8210768
- Taiwan Railway Customer Service Hotline**
| 0800-765888 (local calls only)
- Combined Rail and Road Transport**
/ Taiwan Railway Customer Service Hotline | (02)21910996
- Luodong transfer Station**
No.229, Section 3, Chuanyin Road, Luodong Township, Yilan County

Tranquility

Mountain Fun

Alpine Forest Exploration



Yunshanshui Natural Ecological Farm

The shimmering waters of Yunshanshui display different ecological images with the changing of the seasons. The ever-changing images make the place a popular destination for photography enthusiasts.

📞(03)865-6060
●No. 18, Alley 201, Lane 2, Section 2, Fengping Road, Fengping Village, Shoufeng Township
⌚Open 24/7, private land; do not damage the environment



Qin Bu Zhi Zi Old Trail

The Qin Bu Zhi Zi Old Trail outside the Xinfeng Tunnel on Provincial Highway 11, is an old plank road built along the cliff. 20 meters of the trail has been converted to a skywalk, which has become a popular attraction.

📞(03)879-1350
●Xinshe Village, Fengbin Township

Trail Quest



Baiyang Trail

With water roaring as it plunges through the rocks into a deep pool, the Baiyang Waterfall and Shuilian Cave are the trail's main attractions. The trail is about 2.1 kilometers long, of which is 0.95 kilometer all-age-friendly trail, with many tunnels. It is recommended to bring your own flashlight for the trek.

📞(03)869-1162 ●Fu Shi Village, Xiulin Township
➤E121.2922 · N24.1173
⌚The trail is 1.9 kilometers
(From the entrance of the trail to the Baiyang Waterfall viewing platform)



During the Japanese Occupation, a part of the Hehuan Crossing Road passed through the Zhuilu cliffs and overlooked the breathtaking and spectacular Taroko Gorge. The trails are narrow and the cliffs are steep, which are not suitable who are afraid of heights or those with heart conditions. Application for entering the park and mountain is needed. Fees are required.

📞(03)862-1100 ●Fu Shi Village, Xiulin Township
➤E121.3186 · N24.1046
⌚The trail is 3.1 kilometers in length (return trip is made on the same road).

Zhuilu Old Road

Located next to the Zuocang Trail, it is the most accessible trail in the suburbs of Hualien City. Along the way, one can enjoy the beautiful scenery of Hualien City. The observation deck at the end of the trail offers an up close look at the Saguer Waterfall.

📞(03)862-2141
●Guofu Neighborhood, Hualien City
➤E121.3439 · N24.0108



Zuocang Trail

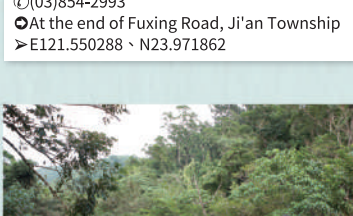
The Zuocang Trail was formerly an industrial road of the Taiwan Cement Corporation. It goes up the Sha Po Dang Mountain with a total length of 3950 meters. The path overlooks the Pacific Ocean, Meilun Mountain, Qingting Beach, and the streets of Hualien City.

📞(03)832-5141 ●Hualien Suburb
➤E121.7073 · N24.231728

Fenglin Trail

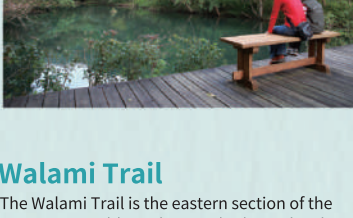
The total length of the Fenglin Trail is about 3 kilometers. You can admire majestic maple trees along the way, with picturesque scenery surprising you at each turn. Climb up to the observation deck at the 1,000-meter mark and enjoy a panoramic view of Hualien City and Ji'an.

📞(03)854-2993
●At the end of Fuxing Road, Ji'an Township
➤E121.550288 · N23.971862



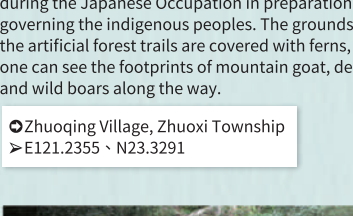
The Mizhan Old Road has a century-old history and runs through the coastal mountains. It was a connecting road between Shuilian and Shoufeng on the east coast in the early days. At that time, villagers transported rice manually, creating a porter culture.

📞0922-305076 ●Mizhan Village, Shoufeng Township
➤E121.5235 · N23.7995



The Walami Trail is the eastern section of the Batongguan Old Road. It was built as a battle route during the Japanese Occupation in preparation for governing the indigenous peoples. The grounds of the artificial forest trails are covered with ferns, and one can see the footprints of mountain goat, deer, and wild boars along the way.

●Zhuoguo Village, Zhuoxi Township
➤E121.2355 · N23.3291



Located next to the Zuocang Trail, it is the most accessible trail in the suburbs of Hualien City. Along the way, one can enjoy the beautiful scenery of Hualien City. The observation deck at the end of the trail offers an up close look at the Saguer Waterfall.

📞(03)862-1100 ●Fu Shi Village, Xiulin Township
➤E121.3186 · N24.1046
⌚The trail is 3.1 kilometers in length (return trip is made on the same road).



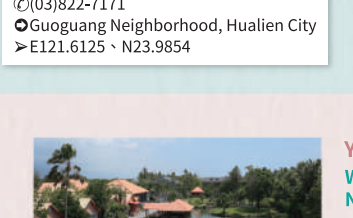
Meilun Mountain, located in the downtown area of Hualien, has multiple entrances and exits on the east, west, and south sides, as well as trails extending in all directions. The top of the mountain overlooks Hualien City, the airport, the Central Mountain Range, and the Pacific Ocean.

📞(03)822-1711
●Guoguang Neighborhood, Hualien City
➤E121.6125 · N23.9854

Meilun Mountain Trail

Meilun Mountain, located in the downtown area of Hualien, has multiple entrances and exits on the east, west, and south sides, as well as trails extending in all directions. The top of the mountain overlooks Hualien City, the airport, the Central Mountain Range, and the Pacific Ocean.

📞(03)822-1711
●Guoguang Neighborhood, Hualien City
➤E121.6125 · N23.9854



The park covers an area of about 13 hectares and has more than 3,000 old trees. In addition to these ancient guardians, the resort also boasts of bird watching and ecological areas, as well as luxurious accommodations. Visitors can spend their holiday in luxury and learn about the environment at the same time.

📞(03)865-1166
●Yiyuan Resort, National Environmental Education Award




The museum's main themes are Hualien's unique jade and deep water industries. It offers many fun learning experiences including going through amazing collections of stone and fossil sculptures as well as DIY activities!

📞(03)826-8688
●Kuang Long Museum



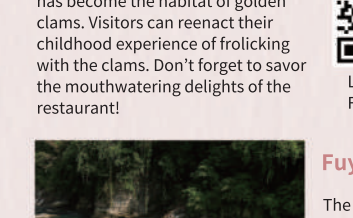
Make your first friendly encounter with the animals in residence! Enjoy the European-style flower gardens, dairy areas, pasture areas, fruit gardens, and the most widely known, while the mud unforgettable living, dining, and leisure experience.

📞(03)877-1410
●Harvest Ranch & Resort



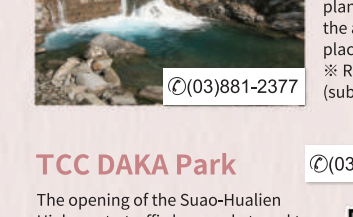
With natural springs and a pollution-free natural environment, it has become the habitat of golden clams. Visitors can reenact their childhood experience of frolicking with the clams. Don't forget to savor the mouthwatering delights of the restaurant!

📞(03)865-1333
●Lichuan Fishery



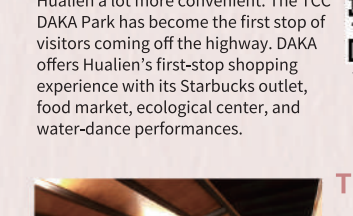
The Fuyuan National Forest Recreation Area is located in Fuyuan Village of Ruisui Township. With 70 hectares planted mainly with camphor trees, the air is filled with the aromas of phytoncides and camphor oil. It is the best place to soak up the forest's gifts of nature!

●Regular ticket: NT\$100, discount ticket: NT\$60 (subject to public announcement on site)



The opening of the Suao-Hualien Highway to traffic has made travel to Hualien a lot more convenient. The TCC DAKA Park has become the first stop of visitors coming off the highway. DAKA offers Hualien's first-stop shopping experience with its Starbucks outlet, food market, ecological center, and water-dance performances.

📞(03)868-1412
●TCC DAKA Park



Located in Xincheng Township, Hualien County, it is a retro-style sightseeing factory built by the "DI Genwei Group". Hualien's famous food products are available for purchase. Step out to the second floor and enter a time tunnel. Visitors will surely enjoy the old train station, as well as vintage shops and retro theaters; perfect for picture taking! The place also features the different industries of Hualien.

📞(03)826-0707

Purity

Water Fun

Waterfront Attractions



Qixingtang Beach

The crescent-shaped bay of Qixingtang Beach is breathtaking, with scenic trails, seaside pavilions, and star-viewing plazas, allowing tourists to meander and heed the siren call of the azure waters and blue skies.

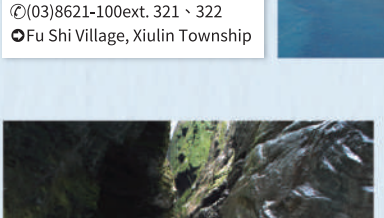
📞(03)824-6946
●Beipu Village, Xincheng Township
⌚Visitor Center 09:00-18:00
Close on Tuesday



Qingshui Cliff

Rising from the Pacific coast, the steep towering terrain is a crown jewel on Taiwan's landscape. The Suao-Hualien Highway traverses the cliff, with the north entrance of the Chongde Tunnel and the Huide Trail the best places for some breathtaking views.

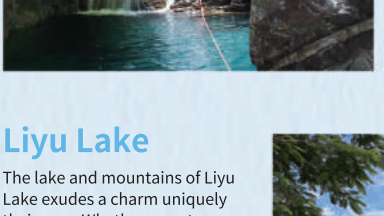
📞(03)8621-100ext. 321 · 322
●Fu Shi Village, Xiulin Township



Sanzhan River Golden Canyon

Sanzhan River Golden Canyon is a part of the Taroko National Park Ecological Reserve. Its unique terrain and landscape is home to rich ecosystems. Apply at the Taroko National Park before entering the park.

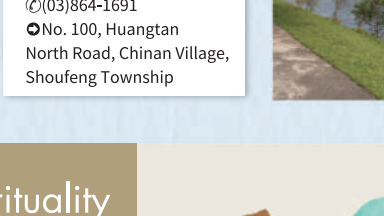
📞(03)8621-100ext.322
●Sanzhan Village, Xiulin Township



Liyu Lake

The lake and mountains of Liyu Lake exudes a charm uniquely their own. Whether you step onto a boat on the lake, ride a bicycle by its shores, or observe the natural ecology, you can savor the greenery and shimmering waters.

📞(03)864-1691
●No. 100, Huangtan North Road, Chinan Village, Shoufeng Township



Luoshan Organic Village

Luoshan Village is located next to the coastal mountain range and is breathtaking with lush natural scenery. Luoshan Waterfall is the most widely known, while the mud volcano and the organic village are important and well-known attractions in the area.

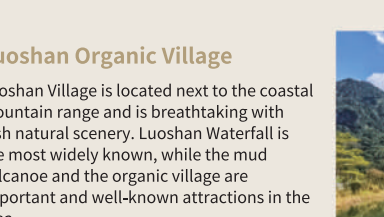
📞(03)853-5902
●Luoshan Village, Fuli Township



Mata'an Recreation Agriculture Zone

The Mata'an Wetland is a natural marsh wetland with an area of nearly 100 hectares. For thousands of years, tribal residents here have used the ancient method "Palakaw" to catch fish. In recent years, the wetland's lotus field has become a famous tourist attraction.

📞0931-265 898
●Daquan Village of Guangfu Township



Hualien Cultural and Creative Industries Park

The park is part of an old brewery which has undergone extensive renovation. While the basic structure of the brewery still exists, the area has since been transformed into creative and culture plaza where visitors can walk, shop, and take pictures.

📞(03)833-3777
●No.144, Zhonghua Road, Hualien City
⌚Open 10:00~18:00, closed on Monday



Fenglin Tobacco Barn Settlement

Tobacco barns began during the Japanese Occupation. The Fenglin Tobacco Barn cultural settlement is the most distinctive. It not only contains a variety of architectural designs, but it is also the largest concentration of tobacco barns in Taiwan.

📞(03)887-5306
●Fenglin Township, Hualien County



Relics of Yuli Shinto Shrine

The main structure of the shinto shrine, built in 1928, has collapsed when it was rediscovered in 2009. Only two torii, the gate of Shinto shrine, some remains of lanterns, and the steps of Sando, the approach to the shrine, are left. It is the most preserved shinto shrine in Hualien County.

📞(03)822-7121
●Beside No. 21, Xibian Street, Yuli Township



Shapodang River Water Source

Located in Xiulin Township with its beautiful mountains and clear waters, Shapodang River is the water source of Hualien City. The deep pool formed by the sand dam upstream is a paradise for river tracing and water fun in the summer.

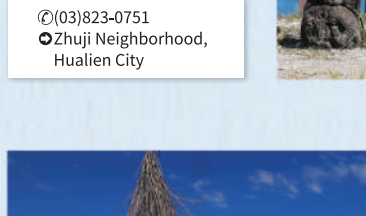
📞(03)857-2083
●Shuiyuan Police Station, Shuiyuan Village, Xiulin Township



Pacific Park (North and South Shores)

Pacific Park is located next to the Dongdang Night Market and close to the vast Pacific Ocean. It is a good place for Hualien citizens to enjoy the scenery anytime of the day and to enjoy leisure activities on holidays.


📞(03)823-0751
●Zhuji Neighborhood, Hualien City



Niushan Huting

Go down the path along the side of the road and directly get close to the water bank to play in the water. Rich in ecological resources, hiking, walking, bird watching, and butterfly watching are all great choices.

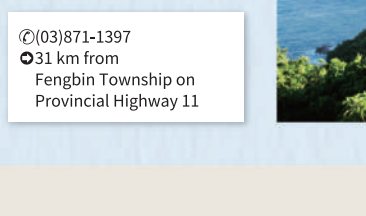
📞(03)860-1400
●No. 39-5, Niushan, Shuilian Village, Shoufeng Township
⌚Entrance fee to the Niushan Huting Park is NT\$50, which can be used for food and drinks.



Baqi Gazebo

The Baqi Gazebo is located at a commanding height of the coastal road. To the south, you can see the Jici Bay, which is an extraordinary coastal landscape with overlapping layers.

📞(03)871-1397
●31 km from Fengbin Township on Provincial Highway 11



Saoba Pillars / Tropic of Cancer

The Saoba Site is two towering stone pillars rising from dry land. It is located on the northern side of the Wuhe Terrace and appeared about 3000 years ago. It is the only sign of the existence of a prehistoric megalithic civilization in Taiwan.

📞(03)887-5306
●About 275.5km east of Provincial Highway 9, Wuhe Village, Ruisui Township



Pine Garden

The Pine Garden was built in 1943; pine trees were planted to form a forest-like garden. Its high vantage point made it the ideal military command post during the Japanese Occupation. In recent years, the historic building has been renovated, sharing its historical and artistic treasures to the public.

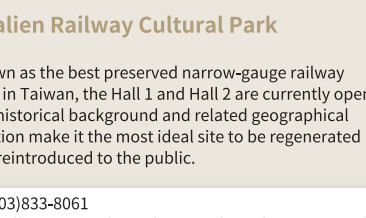
📞(03)834-8777 ●No. 65 Songguan Street, Hualien City
⌚Open daily 09:00~18:00, closed on some occasions
⌚Entrance fee: NT\$60
⌚Guided visits can be booked in advance.



Hualien Railway Cultural Park

Known as the best preserved narrow-gauge railway base in Taiwan, the Hall 1 and Hall 2 are currently open. The historical background and related geographical location make it the ideal site to be regenerated and reintroduced to the public.

📞(03)833-8061
●Hall 1: No. 71, Zhongshan Road, Hualien City
●Hall 2: No. 35, Lane 24, Boai Street
⌚Open Tuesday to Sunday 8:30-12:00, 13:30-17:00 (closed on Mondays and national holidays)
⌚Free admission
⌚Guided tours can be booked for groups of 20 or more



Jingtu Tropic of Cancer Marker

The marker of the Tropic of Cancer in Fengbin Township is located 70.5 kilometers away from Provincial Highway 11th line. The white landmark overlooks a stunning view of both the coastal mountains and the Pacific Ocean, often attracting many tourists to take pictures and relax here.

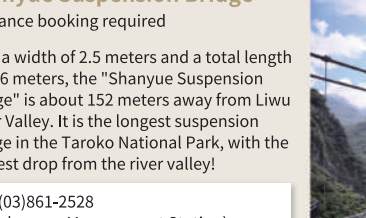
📞(03)867-1326
●70.5 kilometers away from Provincial Highway 11, Fengbin Township, Hualien County
➤E24.4520 · N121.4962



Shanyue Suspension Bridge

With a width of 2.5 meters and a total length of 196 meters, the "Shanyue Suspension Bridge" is about 125 meters away from Liwu River Valley. It is the longest suspension bridge in the Taroko National Park, with the highest drop from the river valley!

📞(03)861-2528 (Buluowan Management Station)
➤E24.1022 · N121.3412 · 07°E



Ruisui Ranch

The Ruisui Ranch is open all year round and is open to the public for free. Freshly squeezed and pasteurized milk is available daily, as well as scrumptious desserts like cheesecake, which are popular among tourists.

📞(03)887-3916 ➤No.157, Wuhe Village, Ruisui Township ⌚08:00-17:30



March Cave

The sea cave, which looks like a Nissan March car, is located in the Shimen Recreation Area of Hualien's Provincial Highway 11, at 60K. Shimen is named after the sea cave on the coast, which is shaped like a door.

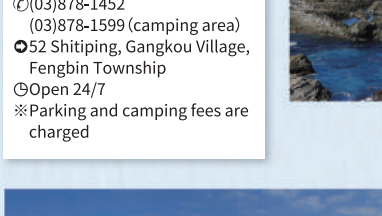
📞(03)867-1326
●Shimen Recreation Area at 60K, Provincial Highway 11, Fengbin Township



Shitiping

Shitiping has a special rocky shore landscape formed by wind and seawater erosion; its polihole landscape is the best in Taiwan. The coast is rich natural ecological resources such as coral reefs and tropical fish. Very suitable for observing the intertidal zone, diving, and rock fishing.

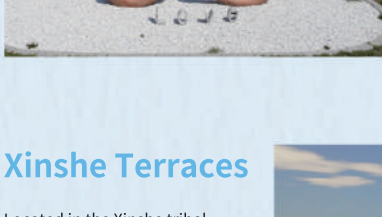
📞(03)878-1452
●(03)878-1599 (camping area)
●52 Shitiping, Gangkou Village, Fengbin Township
⌚Open 24/7
⌚Packing and camping fees are charged



Rock Arch Recreation Area

Go inside from the small lighthouse at the entrance to find the famous stone sculpture of "Double Heart Stone Gate." The word "LOVE" is carved in front of the two hearts, attracting tourists to take pictures here.

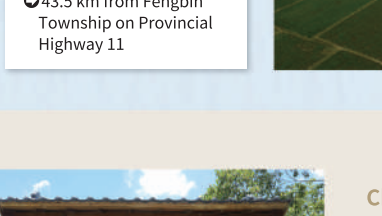
●60.5 kilometers on Provincial Highway 11, Fengbin Township



Xinshe Terraces

Located in the Xinshe tribal village, the Xinshe Terraces are the largest rice terraces in Taiwan. The waves of rice crops connect to the seascapes of the Pacific Ocean. The various planting seasons brings about a unique healing landscape.

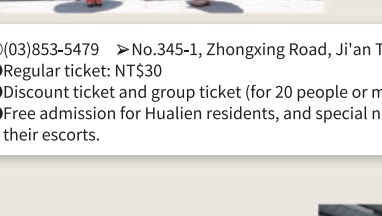
●13.5 km from Fengbin Township on Provincial Highway 11



Ching Hsiou Temple

It used to be Shingon Yoshino Dojo in the Japanese colonial period, where Konghiai Great Master and Acalanatha were enshrined. It is a third-class historical site in Hualien County and is the best-preserved Japanese-style temple in Taiwan today.

📞(03)853-5479 ➤No.345-1, Zhongxing Road, Ji'an Township ⌚Open daily 08:30-17:00
●Ticket: NT\$30
●Discount ticket and group ticket (for 20 people or more): NT\$15
●Free admission for Hualien residents, and special needs individuals together with their escorts.



Hualien Tourism Sugar Factory

In the early days, it was an important sugar factory in eastern Taiwan. After closing in 2002, it was transformed into a tourism sugar factory. In recent years, it has actively operated the tourism features of the park, providing tourists with unique experiences in stays, dining, and leisure.


📞(03)870-5881
●No. 19, Sugar Factory Street, Dajin Village, Guangfu Township
⌚Shopping arcade opens 09:00-18:00 · Ice cream station open 08:00-20:00



Rift Valley Hot Spring Area

Ruisui Hot Springs, Hongye Hot Springs and Antong Hot Springs are the three major hot spring areas in Hualien. The quiet environment and unique hot springs B&B attract tourists to enjoy the ultimate relaxation this winter.

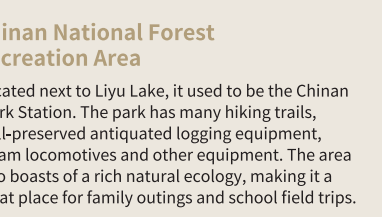
➤Ruisui Township, Hualien County; Yuli Township
⌚Business hours vary by merchant



Chinan National Forest Recreation Area

Located next to Liyu Lake, it used to be the Chinan Station. The park has many hiking trails, well-preserved antiquated logging equipment, steam locomotives and other equipment. The area also boasts of a rich natural ecology, making it a great place for family outings and school field trips.

⌚Regular ticket: weekdays NT\$40; weekends and holidays NT\$50, Discount ticket: weekdays NT\$25; weekends and holidays NT\$25
📞(03)864-1594 ⌚08:00-17:00
➤No.76 Linyuan Road, Chinan Village, Shoufeng Township



Ruisui Ranch

The Ruisui Ranch is open all year round and is open to the public for free. Freshly squeezed and pasteurized milk is available daily, as well as scrumptious desserts like cheesecake, which are popular among tourists.

📞(03)887-3916 ➤No.157, Wuhe Village, Ruisui Township ⌚08:00-17:30

Strength

Hualien Fun

Annual Events



Pacific Lantern Festival ⌚during Chinese New Year

Nearly 10,000 bright red lanterns light up important sections of Hualien's 13 towns and cities and commercial districts, and are exhibited with creative lanterns depicting the different signs of the Chinese Zodiac. Together with the red-faced ducks, the lanterns lit up Hualien, creating a strong New Year atmosphere.

Summer Love Carnival ⌚July

Every year during the Summer Love concert invites many groups of well-known artists to perform on the stage of the sports arena. This musical extravaganza has earned Hualien the title of "Music City" here and abroad.

Red-faced duck fun - Summer ⌚July-August

The warm and lovely red-faced duck family is a must-see show unique to Hualien during the summer break. In addition to the red-faced duck light and sound show, the event also combines technology and culture to put on a very differently creative fun and show for everyone.

Aboriginal Joint Harvest Festival ⌚July

The aboriginal harvest festival is held to thank the ancestors for their blessings and to celebrate a good rice harvest. The Joint Harvest Festival brings together the six ethnic groups of the county and invites friends from all over to participate.

Zhikaxuan Forest Water Park July ⌚July-August

Combining natural ecology and family recreation, it is the best leisure paradise for parents and children in summer.

Drums of the Heart - King of Drums Challenge ⌚July-August

The "King of Drums Challenge" is a series of activities in Fuyuan Village, Ruisui Township, originating from the Town God's birthday activities. Every summer, drum teams from all over the county come to compete, rejuvenating the temple celebration culture with new blood.

Golden Needle Flower Season ⌚August-September

The sweltering summer is the time when the golden needle flowers of Yuli's Chike Mountain and Fuli's Sixty Rock Mountain are in full bloom. The sea of flowers is set against the stunning backdrop of blue skies, white clouds, the green mountains and red earth.

Taroko Gorge Marathon ⌚November

Taroko's major fall event attracts runners from all over the world. The only time they have the Cross-Island Highway to themselves without the interference of vehicles.

Hualien Pretty ⌚October-November

From October to November each year, light and shadow come together against the natural beauty of Pacific Park. The interplay of water and light changes at night to show unique seaside features, making Pacific Park a dream space in Hualien, exuding natural beauty and cutting edge technology.

Pacific Hot Spring Season ⌚October-November

Hualien is home to many hot springs. During the hot spring season, visitors can plan a short trip to take enjoy the hot springs as well as local high-quality agricultural products, as a way of ushering the fall season.

Pacific Tourism Festival ⌚December

Chinese superstar singers from all over Asia gather in Hualien, turning the whole city into a Pacific Music City ready to usher in the New Year with song and dance.