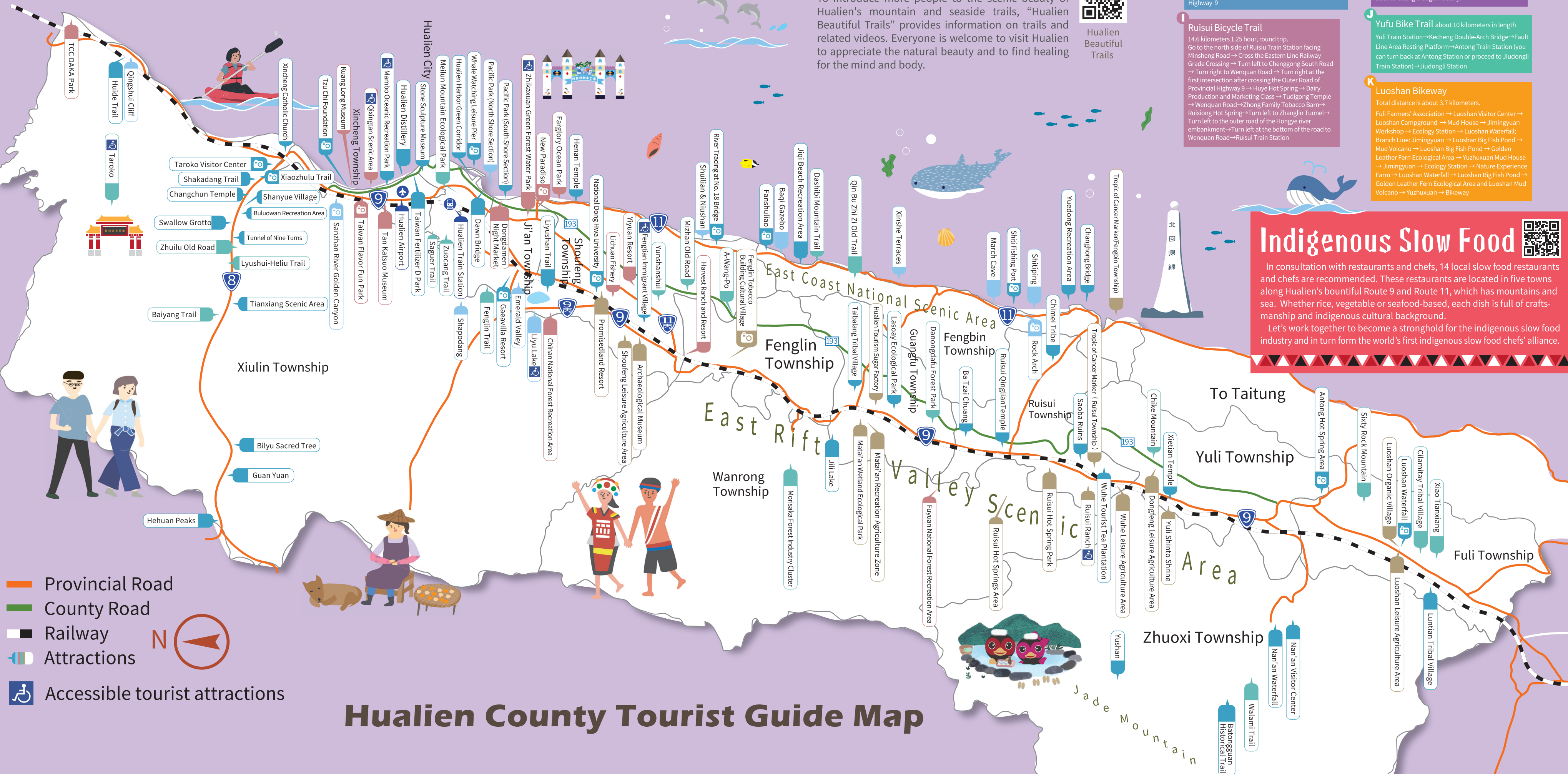
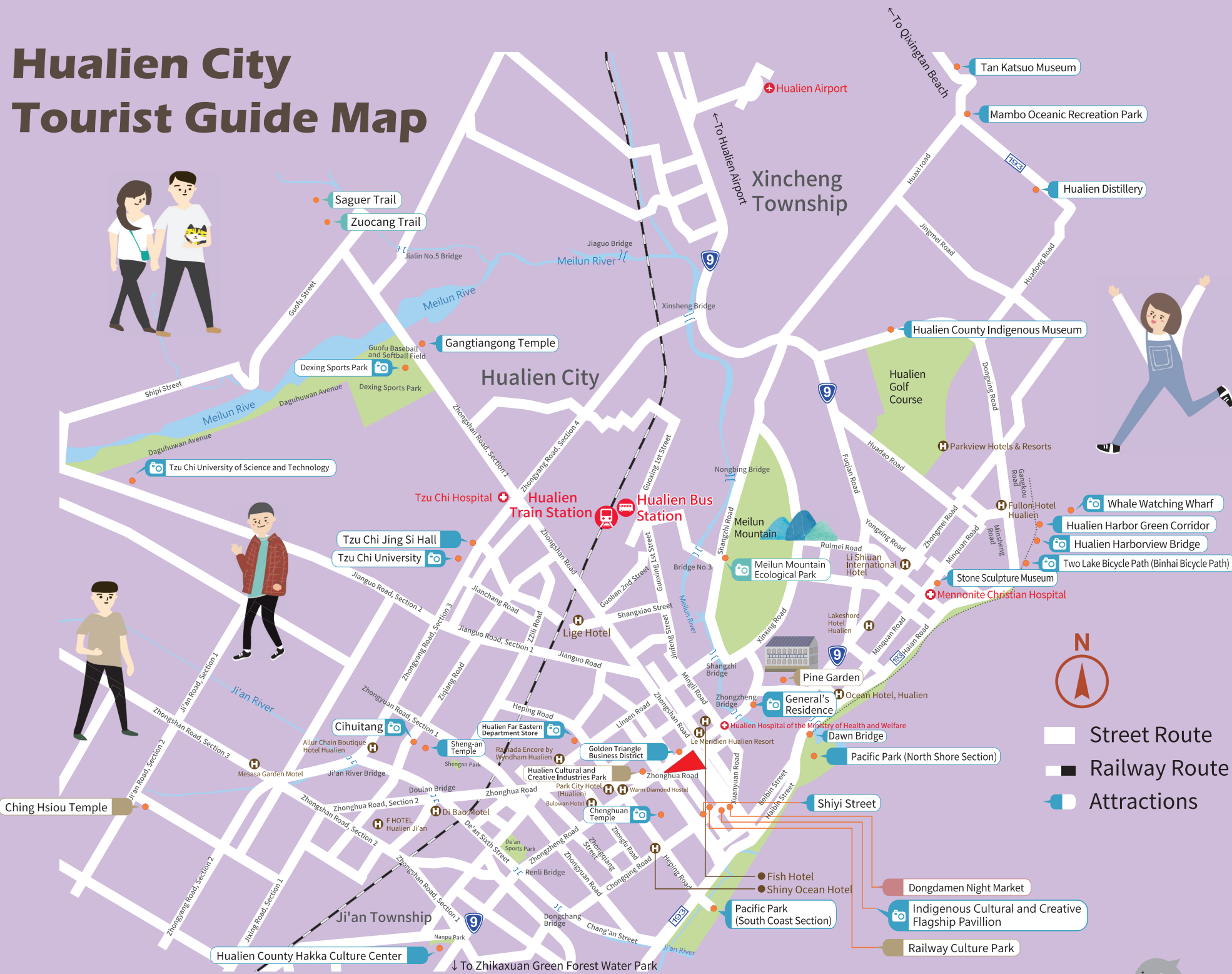


# Hualien City Tourist Guide Map



## Hualien Tourism Information



Hualien Tourism Information Website

Hualien Tourism Facebook Page

## Hualien Accommodations

Offering a list of legally registered hotels and guesthouses, as well as links to the websites of Hualien Hotel and Guesthouse Associations, ensuring that every visitor feels the happiness of "coming home" during their stay.



Taiwan Stay



Hualien County Hotel Business Association



Hualien County Homestay Association



Hualien County Tourism and B&B Association



Hualien County International B&B Association

## Pet-Friendly Travel

The "Pet-Friendly Travel" map lists numerous pet-friendly hotels, guesthouses, restaurants, travel shops, and sports parks in Hualien, allowing travelers to enjoy a happy journey with their furry friends and create wonderful memories.



Pet-Friendly Travel map

## Accessible Travel

Hualien, with its beautiful mountains and waters, is ideal for elderly or mobility-impaired family members to enjoy a leisurely travel experience. The "Hualien Accessible Travel Guide" lists accessible facilities at various attractions and provides information on accessible transportation services, including the accessible Taiwan Tourist Shuttle routes and accessible taxis, to make traveling more convenient for people with mobility disabilities.



Hualien Accessible Travel Guide

## Hualien Beautiful Trails

To introduce more people to the scenic beauty of Hualien's mountain and seaside trails, "Hualien Beautiful Trails" provides information on trails and related videos. Everyone is welcome to visit Hualien to appreciate the natural beauty and to find healing for the mind and body.



Hualien Beautiful Trails

## Bike Tours

**A Two Lake Bicycle Path**  
35.5 kilometers long, about 3.5 hours one way  
De-Yan Beach Botanical Park → Qingshan Community → Shiba Heights → Chijia-Bi Lighthouse → Dawn Bridge → Hualien Harbor → North Shore Section of Pacific Park → South Shore Section of Pacific Park → Chung Hwa Pulp Corp. → Hualien mill → Old Railway → Mugua River Bridge → Hongcheng Villa → Liyu Lake Scenic Area

**B Train Station Bikeway**  
about 4.2 kilometers in length  
Hualien Train Station Front Station → Zhonghua Elementary School → Meilun Riverside Path → Under Shanghai Bridge → Under Jinghua Bridge → Shuguang Bridge → Beilin Park

**C Chuying Water Bike Path**  
The Qinsan Line is 5.1 kilometers in length and the Water Line is 1.6 kilometers in length  
**Line 1 Chuying Qinsan Line** → Dashan Bridge in Taichang Village → Jiye Shrine Monument → Hualien district Agricultural Research and Extension Station → Ching Hsion Temple → Tri-Service Public Cemetery → Sakura Field Health Food Restaurant → Liancheng Lotus Garden → Nanhua Village Pine Forest  
**Line 2 Chuying Water Line** → Nanhua Village Pine Forest → Chuying Bicycle Path → Chuying Water Eco Park → Jian Shuizhen Ecological Trail → Chuying Power Plant → Cross Trail Excavation Memorial → Junda Herb Health World

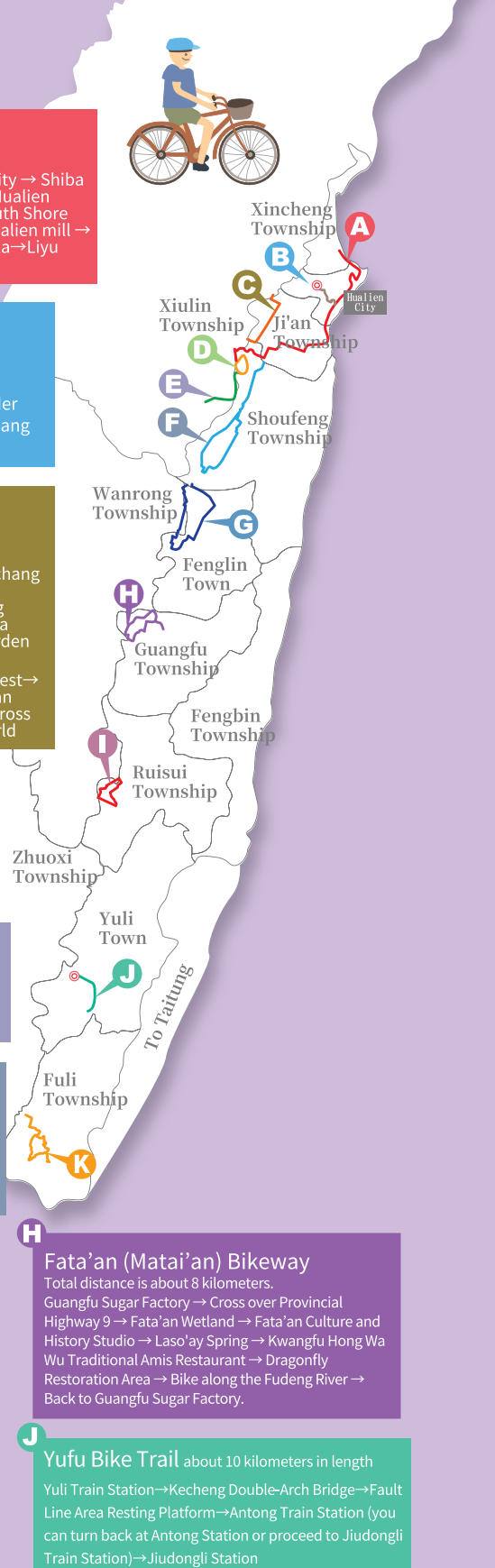
**D Liyu Lake Huantan Bike Path**  
Approximately 5 kilometers in length, 25 to 30 minutes one way  
Liyu Lake North Shore → North Shore Water Park → Liyu Lake South Shore → Food and Commercial District → Aquaculture Breeding Institute Hualien

**E Baibaoxi Bicycle Path**  
about 7 kilometers in length  
Liyu Lake Scenic Area → Chian National Forest Recreation Area → Liyu Lake Campgrounds → Lao River → Luoshan Waterfall → Baibaoxi Hydraulic Ecological Center

**F Around Shoufeng Township Bicycle Trail**  
about 26 kilometers long  
Mugua River Bridge → Zhuse Farm → Pinghe Elementary School → Guangong Bridge → Shoufeng Elementary School → Zhongshan Park → Shuhu Community → Taiwan Hospitality and Tourism University → Indense Cedar Forest Plantation → Bilan Temple → Xialouxi Bridge

**G Fenglin Bicycle Trail**  
about 24 kilometers in length  
Start from the entrance of Harvest Ranch & Resort on Provincial Highway 9 → Turn right to 15th Road → Fuxing Road → Turn right to Zhonghe Road → Turn left to Xinyi Road → Provincial Highway 9 → Zhengshan Road → Pinglin Road → Shuiyuan Road → Fengjing 1st Road → Jidong Industrial Road → Yongkang Road → Xilin Road → Provincial Highway 9

**I Ruisui Bicycle Trail**  
14.6 kilometers 1.25 hour, round trip  
Go to the north side of Ruisui Train Station facing Minsheng Road → Cross the Eastern Line Railway Grade Crossing → Turn left to Chenggong South Road → Turn right to Wenquan Road → Turn right at the first intersection after crossing the Outer Road of Provincial Highway 9 → Huie Hot Spring → Dairy Production and Marketing Class → Tudong Temple → Wenquan Road → Zhong Family Tobacco Barn → Ruixiong Hot Spring → Turn left to Zhanglin Tunnel → Turn left to the outer road of the Hongye river embankment → Turn left at the bottom of the road to Wenquan Road → Ruisui Train Station



**H Fata'an (Matai'an) Bikeway**  
Total distance is about 8 kilometers.  
Yuli Train Station → Kecheng Double-Arch Bridge → Fault Line Area Resting Platform → Antong Train Station (you can turn back at Antong Station or proceed to Jidongli Train Station) → Jidongli Station

**J Yufu Bike Trail** about 10 kilometers in length  
Total distance is about 10 kilometers.  
Yuli Train Station → Kecheng Double-Arch Bridge → Fault Line Area Resting Platform → Antong Train Station (you can turn back at Antong Station or proceed to Jidongli Train Station) → Jidongli Station

**K Luoshan Bikeway**  
Total distance is about 3.7 kilometers.  
Fuli Farmers' Association → Luoshan Visitor Center → Luoshan Campground → Mud House → Jimingyuan Workshop → Ecology Station → Luoshan Waterfall Branch Line: Jimingyuan → Luoshan Big Fish Pond → Mud Volcano → Luoshan Big Fish Pond → Golden Leather Fern Ecological Area → Yuzhuxuan Mud House → Jimingyuan → Ecology Station → Nature Experience Farm → Luoshan Waterfall → Luoshan Big Fish Pond → Golden Leather Fern Ecological Area and Luoshan Mud Volcano → Yuzhuxuan → Bikeway

## Indigenous Slow Food

In consultation with restaurants and chefs, 14 local slow food restaurants and chefs are recommended. These restaurants are located in five towns along Hualien's bountiful Route 9 and Route 11, which has mountains and sea. Whether rice, vegetable or seafood-based, each dish is full of craftsmanship and indigenous cultural background. Let's work together to become a stronghold for the indigenous slow food industry and in turn form the world's first indigenous slow food chefs' alliance.

# Hualien Pretty



## Go Hualien



- Taiwan Tourist Shuttle Taroko Route**  
310 Hualien Bus Station → Tianxiang  
Departure time from Hualien Bus Station : 06:30-13:40 (approx. hourly) on weekdays 06:30-16:10 (approx. hourly) on holidays  
Departure time from Tianxiang : 08:40-16:30 (approx. 1.5 hours per bus) on weekdays 08:10-17:50 (approx. 1.5 hours per bus) on holidays  
Unit: Highway Bus Tel : 03-8310192 / 0800-676676
- Taiwan Tourist Shuttle Rift Valley Route (Hualien)**  
303B (Operates Tuesday to Sunday)  
303C (Operates on Monday)  
303D (Operates Daily)  
Hualien Bus Station → Guangfu Sugar Factory  
This is a cruise bus. Departure time from Hualien Bus Station : 10:00-12:30 (approx. every 50 minutes)  
Departure time from Guangfu Sugar Factory : 14:50  
Departure times from Lintianshan (Morisaka) Forestry Culture Park : 15:50 / 16:10  
Tourist inquiry hotline : 0800-827656  
(For the Hualien Transfer Station to Yunshanshui route, please refer to the official website)
- Taiwan Tourist Shuttle Hualien East Coast Route**  
304 Hualien Bus Station → Shitiping  
This is a cruise bus. (2 buses per day)  
Departure time from Hualien Bus Station : 08:30, 09:30  
Departure time from Shitiping : 12:45, 13:50  
Hopoland Bus Tel : 03-8461899
- Taiwan Tourist Shuttle Yuchang Fengbin Route**  
309 Yuli Railway Station → Yuli Railway Station  
Departure time from Yuli Railway Station : 10:50  
This is a cruise bus.  
★Please call one day ahead and before 12pm. for booking.  
Sing-Dong Bus Tel : 089-333443  
(08:30-12:00, 14:00-17:30)



Upon the advice of the Tourism Bureau of the Ministry of Transportation and Communications, travel operators have worked together to create a single brand image "Taiwan Tour Bus" to provide travel services. We have put together major attractions in Taiwan into various exciting travel itineraries for you to enjoy FORMOSA! For inquiries, call our hotline | 0800-011765 (tours are available for 1-2 people). For details on the itineraries, visit the Taiwan Tour Bus website at [www.taiwantourbus.com.tw](http://www.taiwantourbus.com.tw)

**24H Travel Service Toll-Free Hotline**  
**0800-011765**

## Other Traffic Information

Hualien Bus Company | (03)8338146  
Taroko Bus Transport | 0800-827656  
Hualien Train Station | (03)8355941  
Hualien Airport | (03)8210768  
Taiwan Railway Customer Service Hotline | 0800-011765 (local calls only)  
Combined Rail and Road Transport  
/ Taiwan Railway Customer Service Hotline | (02)21910096  
Luodong transfer Station  
No.229, Section 3, Chuanyi Road, Luodong Township, Yilan County  
Hualien County Government